## BILANT TERITORIAL LA NIVELUL INTRAVILANULUI PROPUS

| FUNCTIUNE | SAT DANEASA (ha) | SAT PESTRA (ha) | SAT BERINDEI (ha) | SAT CIOFLANU (ha) | SAT ZANOAGA (ha) | TRUPURI IZOLATE (ha) | TOTAL SUPRAFATA (ha) | TOTAL SUPRAFATA (%) |
|---|---|---|---|---|---|---|---|---|
| ZONA CENTRALA | 19.51 | 0.00 | 0.00 | 0.00 | 0.00 | 0.00 | **19.51** | **3.93** |
| ZONA LOCUINTE SI FUNCTIUNI COMPLEMENTARE | 140.25 | 26.16 | 80.91 | 45.64 | 67.71 | 1.35 | **362.02** | **72.94** |
| ZONA INSTITUTII SI SERVICII DE INTERES PUBLIC | 14.11 | 11.85 | 3.49 | 0.97 | 17.86 | 0.63 | **48.91** | **9.85** |
| ZONA PRODUCTIE SI DEPOZITARE | 0.00 | 1.24 | 1.90 | 0.00 | 2.04 | 0.00 | **5.18** | **1.04** |
| ZONA ACTIVITATI AGRICOLE SI AGRO-ZOOTEHNICE | 1.02 | 0.23 | 0.00 | 0.00 | 0.00 | 2.04 | **3.29** | **0.66** |
| ZONA CONSTRUCTII AFERENTE LUCRARILOR EDILITARE | 0.69 | 0.00 | 0.00 | 0.00 | 0.00 | 1.86 | **2.55** | **0.51** |
| ZONA CIMITIR | 1.38 | 0.00 | 0.35 | 0.58 | 0.41 | 0.75 | **3.47** | **0.70** |
| ZONA TERENURI CU DESTINATIE SPECIALA | 0.10 | 0.00 | 0.00 | 0.00 | 0.00 | 0.00 | **0.10** | **0.02** |
| ZONA SPATII VERZI | 3.47 | 1.37 | 2.83 | 0.14 | 0.76 | 0.00 | **8.57** | **1.73** |
| ZONA CAI DE COMUNICATIE RUTIERA | 15.83 | 6.66 | 7.51 | 4.48 | 6.92 | 0.00 | **41.40** | **8.34** |
| ZONA DEPOZIT DE DEJECTII ANIMALIERE | 0.00 | 0.00 | 0.00 | 0.00 | 0.00 | 0.20 | **0.20** | **0.04** |
| CANAL DE IRIGATII | 0.08 | 0.00 | 0.16 | 0.21 | 0.70 | 0.00 | **1.15** | **0.23** |
| **TOTAL** | **196.44** | **47.51** | **97.15** | **52.02** | **96.40** | **6.83** | **496.35** | **100.00** |

SIT ARHEOLOGIC COD RAN 261594.01, 126594.02
COD LMI OT-I-s-B-08500

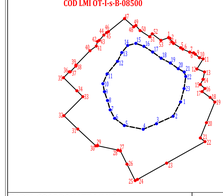

COD RAN 261594.01, 126594.02
COD LMI OT-I-s-B-08500

TABEL COORDONATE LIMITA SIT ARHEOLOGIC
**COD RAN 126594.01,126594.02**
**COD LMI OT-I-s-B-08500**

| Nr. Punct. | X [m] | Y [m] | Lungime L(i,i+1) |
|---|---|---|---|
| 1 | 291877.041 | 466632.004 | 184.622 |
| 2 | 291713.528 | 466546.279 | 207.453 |
| 3 | 291627.803 | 466357.366 | 165.100 |
| 4 | 291564.303 | 466204.966 | 220.114 |
| 5 | 291607.165 | 465989.065 | 138.432 |
| 6 | 291689.716 | 465877.940 | 109.353 |
| 7 | 291786.553 | 465827.140 | 110.557 |
| 8 | 291892.916 | 465796.978 | 105.936 |
| 9 | 291992.929 | 465762.053 | 93.716 |
| 10 | 292085.004 | 465744.590 | 120.900 |
| 11 | 292196.129 | 465792.215 | 187.205 |
| 12 | 292340.592 | 465911.278 | 111.465 |
| 13 | 292440.605 | 465960.490 | 104.883 |
| 14 | 292521.567 | 466027.166 | 96.642 |
| 15 | 292545.380 | 466120.828 | 97.925 |
| 16 | 292512.042 | 466212.903 | 119.327 |
| 17 | 292446.955 | 466312.916 | 120.337 |
| 18 | 292375.517 | 466409.754 | 117.861 |
| 19 | 292321.542 | 466514.529 | 111.465 |
| 20 | 292256.454 | 466605.017 | 78.175 |
| 21 | 292218.354 | 466673.279 | 53.718 |
| 22 | 292167.554 | 466690.742 | 139.421 |
| 23 | 292029.441 | 466671.692 | 157.483 |

Arie=647878.05mp
Perimetru=2952.089m

TABEL COORDONATE LIMITA ZONĂ DE PROTECŢIE SIT ARHEOLOGIC
**COD RAN 126594.01,126594.02**
**COD LMI OT-I-s-B-08500**

| Nr. Punct. | X [m] | Y [m] | Lungime L(i,i+1) | Nr. Punct. | X [m] | Y [m] | Lungime L(i,i+1) |
|---|---|---|---|---|---|---|---|
| 1 | 292610.159 | 466494.196 | 17.485 | 29 | 291376.211 | 465684.260 | 20.175 |
| 2 | 292603.541 | 466510.380 | 47.989 | 30 | 291375.388 | 465664.102 | 281.516 |
| 3 | 292562.011 | 466534.426 | 24.235 | 31 | 291566.810 | 465457.683 | 219.556 |
| 4 | 292544.213 | 466550.875 | 95.306 | 32 | 291719.380 | 465299.799 | 306.234 |
| 5 | 292494.968 | 466632.472 | 28.773 | 33 | 291936.707 | 465515.549 | 96.145 |
| 6 | 292480.101 | 466657.106 | 86.134 | 34 | 292004.188 | 465447.064 | 213.196 |
| 7 | 292445.157 | 466735.833 | 45.477 | 35 | 292153.824 | 465295.204 | 93.820 |
| 8 | 292437.826 | 466780.715 | 25.435 | 36 | 292220.536 | 465361.171 | 10.890 |
| 9 | 292421.802 | 466800.468 | 62.302 | 37 | 292221.060 | 465372.048 | 90.308 |
| 10 | 292381.469 | 466847.953 | 43.860 | 38 | 292285.581 | 465435.235 | 11.623 |
| 11 | 292367.832 | 466889.639 | 134.660 | 39 | 292296.992 | 465437.443 | 229.180 |
| 12 | 292253.381 | 466818.686 | 93.239 | 40 | 292461.649 | 465596.853 | 89.338 |
| 13 | 292218.924 | 466905.325 | 86.340 | 41 | 292514.341 | 465668.997 | 54.243 |
| 14 | 292134.348 | 466887.960 | 65.999 | 42 | 292566.902 | 465682.400 | 24.566 |
| 15 | 292075.773 | 466857.548 | 69.578 | 43 | 292579.539 | 465703.467 | 79.658 |
| 16 | 292029.410 | 466909.429 | 46.696 | 44 | 292640.053 | 465755.269 | 42.927 |
| 17 | 291994.874 | 466878.000 | 113.354 | 45 | 292668.700 | 465787.239 | 23.964 |
| 18 | 291927.568 | 466969.209 | 74.670 | 46 | 292679.957 | 465808.395 | 235.942 |
| 19 | 291875.622 | 467022.849 | 254.961 | 47 | 292828.643 | 465991.592 | 141.301 |
| 20 | 291639.294 | 466927.171 | 187.877 | 48 | 292735.004 | 466097.411 | 28.503 |
| 21 | 291464.910 | 466857.258 | 67.346 | 49 | 292749.163 | 466122.148 | 74.000 |
| 22 | 291423.458 | 466910.336 | 502.335 | 50 | 292691.831 | 466168.935 | 129.788 |
| 23 | 291177.962 | 466472.076 | 381.588 | 51 | 292621.490 | 466278.009 | 44.458 |
| 24 | 290991.475 | 466130.162 | 29.142 | 52 | 292654.487 | 466307.804 | 124.887 |
| 25 | 290978.141 | 466113.249 | 209.861 | 53 | 292579.526 | 466407.692 | 91.768 |
| 26 | 291165.869 | 466019.441 | 168.301 | | | | |
| 27 | 291316.678 | 465944.729 | 28.804 | | | | |
| 28 | 291326.233 | 465917.556 | 238.589 | | | | |

Arie=1969395.57mp
Perimetru=5988.322m

*NOTA*
*Cele două situri identificate la reabilitarea DN 6 – si anume un sit eneolitic la sud-est de sat si un sit neolitic si eneolitic la km. 156 (km. 156 nu există pe DN 6 între Craiova si Alexandria!), înscrise în RAN cu codurile 126594.02 si 126594.03, reprezintă cel mai probabil doar descoperiri din situl menţionat în literatură si înscris în LMI, nu situri arheologice distincte. Aceasta este motivul pentru care propunem menţinerea unei singure poziţii în RAN si anume 126594.01, la care să fie adăugate descoperirile făcute la reabilitarea DN 6.*

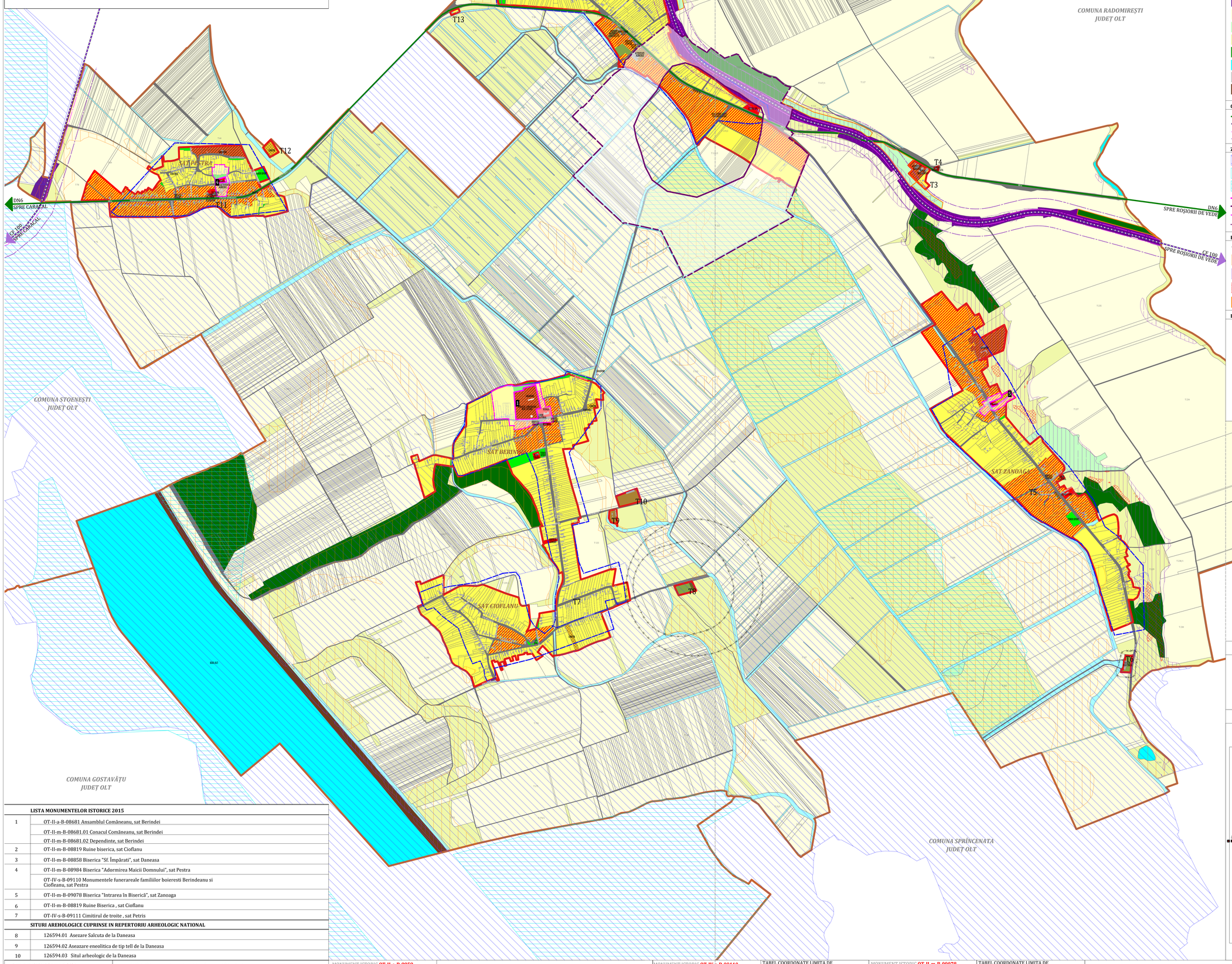


## LEGENDĂ

**LIMITE**
- LIMITA UNITĂŢII ADMINISTRATIV TERITORIALE
- LIMITA INTRAVILANULUI EXISTENT
- LIMITA INTRAVILANULUI PROPUS

**ZONIFICARE FUNCŢIONALĂ**
- ZONA CENTRALĂ
- ZONA MIXTĂ FORMATĂ DIN LOCUINŢE ŞI SERVICII/COMERŢ
- ZONĂ MIXTĂ FORMATĂ DIN PRODUCŢIE NEPOLUANTĂ, SERVICII/COMERŢ
- ZONA LOCUINŢE ŞI FUNCŢIUNI COMPLEMENTARE
- ZONA INSTITUŢII ŞI SERVICII DE INTERES PUBLIC SERVICII/COMERŢ
- ZONĂ ACTIVITĂŢI AGRICOLE,SEDII FERMĂ
- ZONĂ CIMITIR
- ZONA CONSTRUCŢII AFERENTE LUCRĂRILOR EDILITARE
- TEREN CU DESTINAŢIE SPECIALĂ
- ZONA SPAŢII VERZI, SPORT, AGREMENT
- DEPOZIT DE DEJECŢII ANIMALIERE
- ZONA CĂI DE COMUNICAŢIE RUTIERĂ
- ZONĂ CĂI DE COMUNICAŢIE FEROVIARĂ
- TERENURI AGRCOLE ARABILE
- TERENURI AGRICOLE PASUNI
- IZLAZ COMUNAL
- PADURI
- APE/CANAL DE IRIGATII
- TERENURI NEPRODUCTIVE
- DIG

**CĂI DE COMUNICAŢIE**
- TRASEU DRUM NAŢIONAL DN6
- TRASEU MAGISTRALA CF 100
- ZONA DE SIGURANŢĂ A INFRASTRUCTURII FEROVIARE
- ZONA DE PROTECŢIE A INFRASTRUCTURII FEROVIARE

**ZONE PROTEJATE.ZONE DE PROTECŢIE**
- SIT NATURA 2000: **ROSPA0106** VALEA OLTULUI INFERIOR
- SIT NATURA 2000: **ROCI0140** PĂDUREA CĂLUGĂREASCĂ
- SIT NATURA 2000: **ROSCI0376** RÂUL OLT ÎNTRE MĂRUNŢEI ŞI TURNU MĂGURELE
- IMOBIL MONUMENT ISTORIC ÎNSCRIS ÎN LMI 2015
- SIT ARHEOLOGIC ÎNSCRIS ÎN REGISTRUL ARHEOLOGIC NAŢIONAL
- ZONE DE PROTECŢIE A MONUMENTELOR ISTORICE
- ZONE DE PROTECŢIE A SITURILOR ARHEOLOGICE

**RESTRICŢII ŞI INTERDICŢII**
- ZONE DE PROTECŢIE SANITARĂ Conform OMS 119/2014
- ZONE INUNDABILE *Conform studiu Geotehnic*
- ZONE CU PROBABILITATE MEDIE-FOARTE MARE DE PRODUCERE A FENOMENELOR DE INSTABILITATE *Conform Studiu Geotehnic*
- ZONE IMPROPRII DE CONSTRUIT *Conform Studiu Geotehnic*
- ZONA PERDEA FORESTIERĂ DE PROTECŢIE A CĂII FERATE

**LISTA TRUPURI**

T1 - STATIE ELECTRICA
T2 - SAT DANEASA
T3 - PRODUCTIE NEPOLUANTA/SERVICII/COMERT/LOCUIRE
T4 - PRODUCTIE NEPOLUANTA/SERVICII/COMERT
T5 - SAT ZANOAGA
T6 - STATIE ELECTRICA
T7 - SAT BERIDEI SI SAT CIOFLANU
T8 - GOSPODARIE COMUNALA/DEPOZIT DE DEJECTII ANIMALIERE
T9 - ACTIVITATI AGROZOOTEHNICE
T10 - ACTIVITATI AGROZOOTEHNICE
T11 - SAT PESTRA
T12 - CIMITIR
T13 - LOCUIRE

**LISTA MONUMENTELOR ISTORICE 2015**

| | |
|---|---|
| 1 | OT-II-a-B-08681 Ansamblul Comăneanu, sat Berindei |
| | OT-II-m-B-08681.01 Conacul Comăneanu, sat Berindei |
| | OT-II-m-B-08681.02 Dependinte, sat Berindei |
| 2 | OT-II-m-B-08819 Ruine biserica, sat Cioflanu |
| 3 | OT-II-m-B-08858 Biserica "Sf. Împărati", sat Daneasa |
| 4 | OT-II-m-B-08984 Biserica "Adormirea Maicii Domnului", sat Pestra |
| | OT-IV-s-B-09110 Monumentele funerareale familiilor boieresti Berindeanu si Ciofleanu, sat Pestra |
| 5 | OT-II-m-B-09078 Biserica "Intrarea In Biserică", sat Zanoaga |
| 6 | OT-II-m-B-08819 Ruine Biserica , sat Cioflanu |
| 7 | OT-IV-s-B-09111 Cimitirul de troite , sat Petris |
| **SITURI AREHOLOGICE CUPRINSE IN REPERTORIU ARHEOLOGIC NATIONAL** | |
| 8 | 126594.01 Asezare Salcuta de la Daneasa |
| 9 | 126594.02 Aseazare eneolitica de tip tell de la Daneasa |
| 10 | 126594.03 Situl arheologic de la Daneasa |

MONUMENT ISTORIC OT-II-a-B-8681
OT-II-a-B-8681.01
OT-II-a-B-8681.02

1.

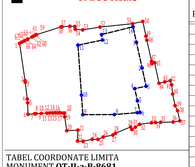

TABEL COORDONATE LIMITA MONUMENT **OT-II-a-B-8681, OT-II-a-B-8681.01,OT-II-a-B-8681.02**

| Nr. Punct. | X [m] | Y [m] | Lungime L(i,i+1) |
|---|---|---|---|
| 1 | 290147.494 | 465035.930 | 74.982 |
| 2 | 290074.272 | 465052.082 | 53.283 |
| 3 | 290022.240 | 465063.560 | 33.278 |
| 4 | 290015.410 | 465030.990 | 35.382 |
| 5 | 289980.870 | 465038.665 | 34.276 |
| 6 | 289947.410 | 465046.100 | 7.516 |
| 7 | 289946.789 | 465038.610 | 65.896 |
| 8 | 289941.340 | 464972.940 | 90.080 |
| 9 | 289941.060 | 464882.860 | 55.940 |
| 10 | 289996.862 | 464878.929 | 143.002 |
| 11 | 290139.510 | 464868.880 | 71.483 |
| 12 | 290154.090 | 464938.860 | 15.811 |
| 13 | 290169.670 | 464936.170 | 92.671 |
| 14 | 290191.920 | 465026.130 | 45.494 |

TABEL COORDONATE LIMITA DE PROTECŢIE A MONUMENTULUI **OT-II-a-B-8681, OT-II-a-B-8681.01, OT-II-a-B-8681.02**

| Nr. Punct. | X [m] | Y [m] | Lungime L(i,i+1) | Nr. Punct. | X [m] | Y [m] | Lungime L(i,i+1) |
|---|---|---|---|---|---|---|---|
| 1 | 290144.588 | 464702.277 | 107.248 | 36 | 289919.907 | 465140.666 | 19.488 |
| 2 | 290038.455 | 464717.701 | 5.253 | 37 | 289923.346 | 465159.848 | 29.932 |
| 3 | 290033.257 | 464718.457 | 47.934 | 38 | 289952.548 | 465153.278 | 16.146 |
| 4 | 289985.641 | 464723.968 | 10.916 | 39 | 289967.032 | 465146.144 | 33.562 |
| 5 | 289974.797 | 464725.224 | 32.717 | 40 | 289999.880 | 465139.256 | 26.785 |
| 6 | 289942.099 | 464726.345 | 18.756 | 41 | 290026.511 | 465136.388 | 12.250 |
| 7 | 289943.517 | 464745.047 | 4.329 | 42 | 290038.044 | 465132.258 | 16.161 |
| 8 | 289943.845 | 464749.364 | 15.030 | 43 | 290034.421 | 465116.508 | 16.501 |
| 9 | 289944.608 | 464764.375 | 15.796 | 44 | 290030.721 | 465100.427 | 60.362 |
| 10 | 289945.483 | 464780.147 | 7.488 | 45 | 290089.714 | 465087.646 | 7.778 |
| 11 | 289945.909 | 464787.623 | 8.858 | 46 | 290086.668 | 465080.489 | 6.934 |
| 12 | 289946.174 | 464796.477 | 7.024 | 47 | 290093.442 | 465079.007 | 61.534 |
| 13 | 289946.385 | 464803.498 | 6.766 | 48 | 290153.497 | 465065.597 | 11.916 |
| 14 | 289946.385 | 464810.264 | 6.252 | 49 | 290165.139 | 465063.057 | 42.935 |
| 15 | 289946.385 | 464816.516 | 2.416 | 50 | 290207.113 | 465054.025 | 29.831 |
| 16 | 289946.215 | 464818.926 | 8.883 | 51 | 290200.835 | 465024.862 | 93.651 |
| 17 | 289945.591 | 464827.787 | 2.708 | 52 | 290191.048 | 464931.724 | 49.849 |
| 18 | 289945.305 | 464830.480 | 10.280 | 53 | 290183.111 | 464882.511 | 21.461 |
| 19 | 289935.036 | 464830.965 | 40.367 | 54 | 290185.093 | 464861.142 | 7.891 |
| 20 | 289895.090 | 464836.780 | 32.014 | 55 | 290192.873 | 464859.821 | 13.772 |
| 21 | 289896.870 | 464868.744 | 31.155 | 56 | 290193.554 | 464846.066 | 22.683 |
| 22 | 289865.734 | 464867.653 | 15.811 | 57 | 290191.976 | 464823.438 | 3.097 |
| 23 | 289865.080 | 464883.450 | 26.721 | 58 | 290191.761 | 464820.348 | 73.024 |
| 24 | 289870.620 | 464909.590 | 16.301 | 59 | 290169.497 | 464750.801 | 2.069 |
| 25 | 289870.480 | 464925.890 | 16.382 | 60 | 290168.866 | 464748.831 | 5.305 |
| 26 | 289877.110 | 464940.870 | 28.153 | 61 | 290166.414 | 464744.127 | 7.387 |
| 27 | 289882.810 | 464968.440 | 9.031 | 62 | 290162.998 | 464737.577 | 13.294 |
| 28 | 289887.835 | 464975.944 | 46.819 | 63 | 290156.851 | 464725.790 | 2.359 |
| 29 | 289905.932 | 465019.124 | 8.204 | 64 | 290155.760 | 464723.699 | 7.397 |
| 30 | 289898.561 | 465022.725 | 12.131 | 65 | 290152.340 | 464717.140 | 2.453 |
| 31 | 289905.443 | 465032.715 | 14.522 | 66 | 290151.206 | 464714.965 | 6.907 |
| 32 | 289913.526 | 465044.780 | 34.237 | 67 | 290148.012 | 464708.841 | 7.403 |
| 33 | 289917.906 | 465078.736 | 11.596 | | | | |
| 34 | 289918.608 | 465090.311 | 14.797 | | | | |
| 35 | 289919.195 | 465105.096 | 35.577 | | | | |

Arie=109154.71mp
Perimetru=1444.588m

MONUMENT ISTORIC OT-II-a-B-8858

3.

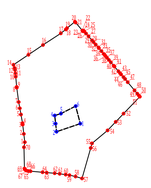

TABEL COORDONATE LIMITA MONUMENT **OT-II-m-B-8858**

| Nr. Punct. | X [m] | Y [m] | Lungime L(i,i+1) |
|---|---|---|---|
| 1 | 293220.772 | 464994.191 | 53.662 |
| 2 | 293203.545 | 464943.369 | 17.381 |
| 3 | 293220.815 | 464941.409 | 17.495 |
| 4 | 293238.198 | 464939.436 | 13.824 |
| 5 | 293242.193 | 464952.670 | 35.537 |
| 6 | 293258.366 | 464984.314 | 38.870 |

Arie monument =1813.81mp
Perimetru=176.769m

TABEL COORDONATE LIMITA DE PROTECŢIE A MONUMENTULUI **OT-II-m-B-8858**

| Nr. Punct. | X [m] | Y [m] | Lungime L(i,i+1) | Nr. Punct. | X [m] | Y [m] | Lungime L(i,i+1) |
|---|---|---|---|---|---|---|---|
| 1 | 293181.120 | 464875.396 | 17.820 | 36 | 293365.416 | 465048.407 | 4.375 |
| 2 | 293198.814 | 464873.277 | 20.067 | 37 | 293362.059 | 465051.213 | 6.343 |
| 3 | 293218.739 | 464870.890 | 3.043 | 38 | 293357.217 | 465055.310 | 6.755 |
| 4 | 293221.760 | 464870.528 | 18.870 | 39 | 293352.063 | 465059.677 | 9.469 |
| 5 | 293240.324 | 464867.145 | 13.586 | 40 | 293344.818 | 465065.774 | 2.320 |
| 6 | 293253.690 | 464864.709 | 13.587 | 41 | 293343.073 | 465067.303 | 13.223 |
| 7 | 293267.057 | 464862.273 | 31.016 | 42 | 293332.952 | 465075.812 | 5.423 |
| 8 | 293297.799 | 464858.161 | 1.586 | 43 | 293328.821 | 465079.325 | 3.345 |
| 9 | 293299.371 | 464857.951 | 22.182 | 44 | 293326.317 | 465081.543 | 7.901 |
| 10 | 293321.464 | 464855.967 | 7.122 | 45 | 293320.339 | 465086.709 | 5.256 |
| 11 | 293328.542 | 464855.173 | 7.121 | 46 | 293316.404 | 465090.194 | 8.766 |
| 12 | 293335.619 | 464854.379 | 4.463 | 47 | 293309.577 | 465095.692 | 22.721 |
| 13 | 293339.985 | 464853.453 | 7.152 | 48 | 293292.163 | 465110.286 | 9.355 |
| 14 | 293346.757 | 464851.154 | 38.585 | 49 | 293284.958 | 465116.253 | 5.429 |
| 15 | 293368.304 | 464883.162 | 37.597 | 50 | 293280.783 | 465119.723 | 3.025 |
| 16 | 293389.300 | 464914.350 | 45.502 | 51 | 293278.507 | 465121.716 | 50.283 |
| 17 | 293414.130 | 464952.480 | 13.693 | 52 | 293242.257 | 465086.869 | 24.429 |
| 18 | 293422.606 | 464963.234 | 3.368 | 53 | 293224.572 | 465070.016 | 25.190 |
| 19 | 293424.987 | 464965.616 | 22.124 | 54 | 293206.336 | 465052.639 | 43.449 |
| 20 | 293439.072 | 464982.677 | 2.333 | 55 | 293178.509 | 465019.270 | 10.223 |
| 21 | 293437.300 | 464984.195 | 22.409 | 56 | 293168.653 | 465016.556 | 67.835 |
| 22 | 293420.140 | 464998.607 | 1.967 | 57 | 293103.433 | 464997.903 | 14.484 |
| 23 | 293418.665 | 464999.908 | 1.770 | 58 | 293107.534 | 464984.012 | 13.287 |
| 24 | 293419.817 | 465001.252 | 1.804 | 59 | 293110.445 | 464971.048 | 8.289 |
| 25 | 293418.524 | 465002.510 | 6.063 | 60 | 293111.635 | 464962.845 | 12.947 |
| 26 | 293413.930 | 465006.467 | 8.066 | 61 | 293113.355 | 464950.013 | 10.782 |
| 27 | 293407.889 | 465011.812 | 11.490 | 62 | 293114.546 | 464939.297 | 17.116 |
| 28 | 293399.179 | 465019.305 | 5.085 | 63 | 293115.869 | 464922.232 | 8.917 |
| 29 | 293395.327 | 465022.625 | 7.014 | 64 | 293116.652 | 464913.349 | 25.744 |
| 30 | 293390.081 | 465027.280 | 8.339 | 65 | 293118.911 | 464887.704 | 5.307 |
| 31 | 293383.979 | 465032.963 | 1.947 | 66 | 293119.308 | 464882.412 | 4.108 |
| 32 | 293382.406 | 465034.111 | 8.505 | 67 | 293120.367 | 464878.443 | 3.230 |
| 33 | 293375.908 | 465039.598 | 7.705 | 68 | 293122.219 | 464875.797 | 2.781 |
| 34 | 293369.997 | 465044.541 | 3.500 | 69 | 293124.732 | 464874.607 | 45.465 |
| 35 | 293367.324 | 465046.800 | 2.495 | 70 | 293170.186 | 464873.585 | 11.083 |

MONUMENT ISTORIC OT-IV-s-B-09110
OT-II-m-B-08984

4.

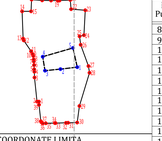

TABEL COORDONATE LIMITA MONUMENT **OT-IV-s-B-09110**

| Nr. Punct. | X [m] | Y [m] | Lungime L(i,i+1) |
|---|---|---|---|
| 1 | 291675.047 | 462767.552 | 32.189 |
| 2 | 291671.371 | 462735.574 | 29.624 |
| 3 | 291668.408 | 462706.099 | 26.921 |
| 4 | 291694.976 | 462701.755 | 59.967 |
| 5 | 291711.608 | 462759.369 | 37.466 |

Arie(OT-IV-s-B-09110)=1958.82mp
Perimetru=186.165m

TABEL COORDONATE LIMITA DE PROTECŢIE A MONUMENTULUI **OT-IV-s-B-09110, OT-II-m-B-08984**

| Nr. Punct. | X [m] | Y [m] | Lungime L(i,i+1) |
|---|---|---|---|
| 1 | 291609.529 | 462694.563 | 3.652 |
| 2 | 291609.609 | 462690.912 | 45.967 |
| 3 | 291655.329 | 462686.150 | 11.034 |
| 4 | 291666.360 | 462685.882 | 4.519 |
| 5 | 291670.873 | 462685.649 | 8.119 |
| 6 | 291678.981 | 462685.230 | 6.814 |
| 7 | 291685.786 | 462684.879 | 4.047 |
| 8 | 291689.824 | 462684.605 | 6.582 |
| 9 | 291696.359 | 462683.824 | 3.768 |
| 10 | 291699.966 | 462682.733 | 6.257 |
| 11 | 291705.407 | 462679.643 | 24.984 |
| 12 | 291726.041 | 462665.556 | 3.592 |
| 13 | 291729.472 | 462664.494 | 51.905 |
| 14 | 291781.341 | 462662.558 | 17.024 |
| 15 | 291781.354 | 462679.582 | 22.255 |
| 16 | 291803.587 | 462680.575 | 20.212 |
| 17 | 291802.159 | 462700.736 | 16.915 |
| 18 | 291801.898 | 462717.649 | 12.676 |
| 19 | 291801.703 | 462730.323 | 3.411 |
| 20 | 291801.877 | 462733.730 | 20.498 |
| 21 | 291802.920 | 462754.201 | 17.534 |
| 22 | 291785.458 | 462755.789 | 27.066 |
| 23 | 291783.394 | 462782.776 | 47.534 |
| 24 | 291735.928 | 462780.236 | 8.592 |
| 25 | 291733.666 | 462771.947 | 16.089 |
| 26 | 291717.712 | 462774.030 | 43.167 |
| 27 | 291677.157 | 462788.819 | 12.920 |
| 28 | 291664.399 | 462790.858 | 66.115 |
| 29 | 291601.138 | 462771.644 | 31.761 |
| 30 | 291569.659 | 462767.424 | 17.369 |
| 31 | 291569.223 | 462750.060 | 3.952 |
| 32 | 291569.123 | 462746.109 | 19.876 |
| 33 | 291568.621 | 462726.239 | 1.369 |
| 34 | 291568.597 | 462724.870 | 17.256 |
| 35 | 291568.288 | 462707.617 | 5.860 |
| 36 | 291567.908 | 462701.769 | 3.546 |
| 37 | 291570.205 | 462699.068 | 2.168 |
| 38 | 291572.199 | 462698.216 | 31.469 |
| 39 | 291603.477 | 462694.753 | 6.055 |

Aria =22539.39mp
Perimetru=673.930m

MONUMENT ISTORIC OT-II-m-B-09078

5.

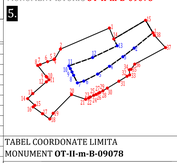

TABEL COORDONATE LIMITA MONUMENT **OT-II-m-B-09078**

| Nr. Punct. | X [m] | Y [m] | Lungime L(i,i+1) |
|---|---|---|---|
| 1 | 290128.794 | 468505.772 | 46.203 |
| 2 | 290099.665 | 468469.908 | 26.990 |
| 3 | 290083.260 | 468448.476 | 31.495 |
| 4 | 290065.004 | 468422.812 | 26.932 |
| 5 | 290050.187 | 468400.322 | 29.345 |
| 6 | 290036.958 | 468374.128 | 12.662 |
| 7 | 290033.451 | 468361.961 | 16.281 |
| 8 | 290048.007 | 468354.667 | 6.950 |
| 9 | 290054.267 | 468351.648 | 7.041 |
| 10 | 290060.567 | 468350.503 | 5.878 |
| 11 | 290065.769 | 468345.766 | 47.900 |
| 12 | 290081.797 | 468390.905 | 51.830 |
| 13 | 290104.122 | 468437.681 | 14.414 |
| 14 | 290117.062 | 468431.331 | 70.040 |
| 15 | 290152.727 | 468491.611 | 27.809 |

TABEL COORDONATE LIMITA MONUMENT **OT-II-m-B-09078**

| Nr. Punct. | X [m] | Y [m] | Lungime L(i,i+1) |
|---|---|---|---|
| 1 | 290137.906 | 468422.803 | 101.416 |
| 2 | 290097.710 | 468329.693 | 22.127 |
| 3 | 290078.587 | 468318.562 | 1.229 |
| 4 | 290078.020 | 468317.472 | 0.148 |
| 5 | 290078.149 | 468317.399 | 12.890 |
| 6 | 290073.971 | 468305.282 | 15.195 |
| 7 | 290068.331 | 468291.095 | 5.024 |
| 8 | 290066.700 | 468286.343 | 26.350 |
| 9 | 290045.868 | 468302.479 | 1.586 |
| 10 | 290044.614 | 468303.450 | 6.717 |
| 11 | 290039.408 | 468307.694 | 6.344 |
| 12 | 290035.399 | 468302.777 | 33.991 |
| 13 | 290013.174 | 468277.059 | 13.746 |
| 14 | 290003.521 | 468267.273 | 18.736 |
| 15 | 289990.700 | 468280.936 | 4.499 |
| 16 | 289987.737 | 468277.550 | 22.003 |
| 17 | 289974.833 | 468295.372 | 17.182 |
| 18 | 289964.757 | 468309.290 | 12.520 |
| 19 | 289975.497 | 468315.725 | 50.069 |
| 20 | 290011.169 | 468350.859 | 28.014 |
| 21 | 290002.391 | 468377.462 | 0.340 |
| 22 | 290002.281 | 468377.784 | 6.073 |
| 23 | 290004.672 | 468383.367 | 3.745 |
| 24 | 290006.592 | 468386.582 | 7.005 |
| 25 | 290009.658 | 468392.880 | 4.921 |
| 26 | 290011.582 | 468397.409 | 5.362 |
| 27 | 290013.988 | 468402.201 | 2.966 |
| 28 | 290015.340 | 468404.841 | 6.519 |
| 29 | 290018.518 | 468410.533 | 9.702 |
| 30 | 290023.458 | 468418.883 | 25.670 |
| 31 | 290036.685 | 468440.883 | 18.077 |
| 32 | 290046.034 | 468456.355 | 5.731 |
| 33 | 290048.737 | 468461.408 | 9.747 |
| 34 | 290058.466 | 468460.823 | 3.530 |
| 35 | 290059.323 | 468464.247 | 11.922 |

1. OT-II-a-B-8681
OT-II-a-B-8681.01
OT-II-a-B-8681.02

OT-II-a-B-8858

3.

OT-IV-s-B-09110
OT-II-m-B-08984

4.

OT-II-m-B-09078

5.

TABEL COORDONATE LIMITA DE PROTECŢIE A MONUMENTULUI **OT-II-m-B-09078**

| Nr. Punct. | X [m] | Y [m] | Lungime L(i,i+1) |
|---|---|---|---|
| 36 | 290069.141 | 468471.011 | 66.627 |
| 37 | 290100.700 | 468529.690 | 31.574 |
| 38 | 290123.993 | 468508.375 | 5.461 |
| 1 | 290128.794 | 468505.772 | 27.809 |
| 15 | 290152.727 | 468491.611 | 70.040 |
| 14 | 290117.062 | 468431.331 | 22.521 |

Arie=21354.11mp
Perimetru=745.129m

PROIECTANT GENERAL: URBAN OPEN GIS S.R.L.
CIU_34192482
3940/26669/2015
BUCURESTI
SECTOR 3

SEF PROIECT: Urb. Georgiana PIRVU
PROIECTAT/ DESINAT: Urb. Andreea BĂCANU

**BENEFICIAR**
COMUNA DĂNEASA, JUDETUL OLT

**DENUMIRE PROIECT**
ELABORARE PLAN URBANISTIC GENERAL
Comuna Dăneasa, Judetul Olt

**DENUMIRE PLANSA**
REGLEMENTARI URBANISTICE ZONIFICARE FUNCTIONALA

| PROIECT | FAZA | PLANSA | DATA | SCARA |
|---|---|---|---|---|
| DU20 | P.U.G. | 3.1 | AUGUST 2021 | 1 : 10 000 |

# 3.1 P.U.G. DANEASA
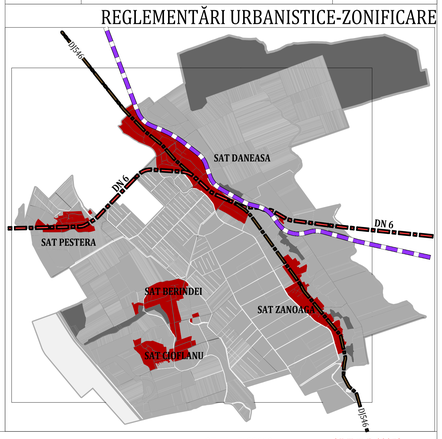
REGLEMENTĂRI URBANISTICE-ZONIFICARE